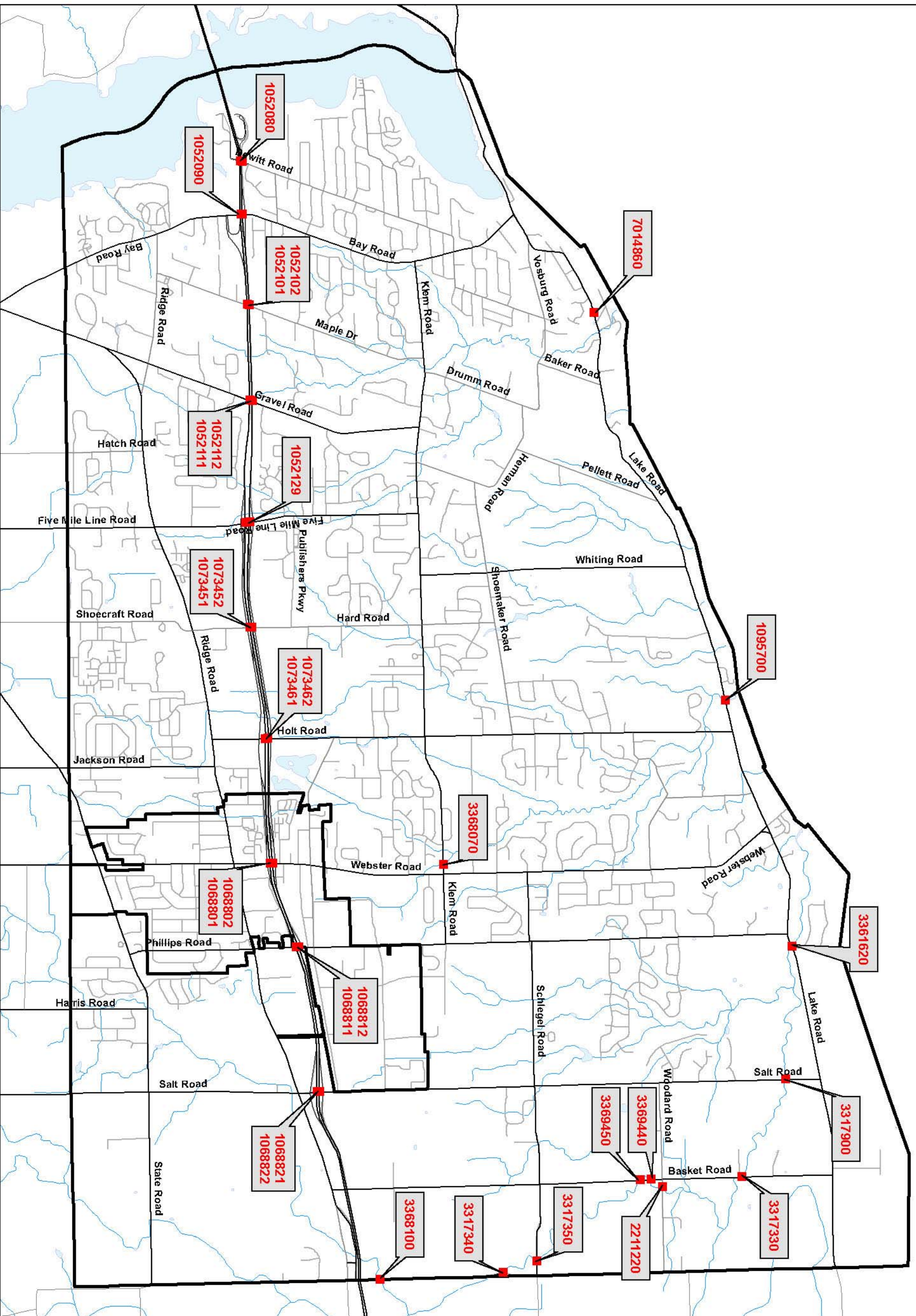
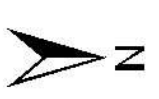


Bridge Inventory

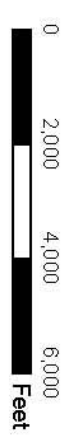
Figure 13



- Legend**
- Webster Bridges
 - Town and Village Boundary
 - State and County Roads
 - Local Roads
 - Streams



1:40,000



Source: Base Data is from the Monroe County Department of Environmental Services. The Bridge Inventory Data is provided by the NYS DOT Bridge Inventory GIS database.